









Get Active with NHS Camden's Walking Maps

walk 4 life
kentish town

For more information or to download a map visit:

www.camden.nhs.uk/walkingmaps or www.walkengland.org.uk

www.nhs.uk/change4Life

-  Talacre Loop: 1.4 miles / 28 mins
-  Caledonian Loop: 1.9 miles / 38 mins
-  Canteloves Loop: 1.7 miles / 34 mins
-  Alternative route avoiding steps and steep gradients
-  Rail Station
-  Underground Station
-  Outdoor Gym
-  Surgery

walk
England

NHS

Camden